

Caller Details

Contact: Abbie Barnfield	Caller Id: 3410023	Phone: 0499 037 230
Company: Perception Planning		
Address: PO Box 107 Clarence Town NSW 2321	Email: abbie@perceptionplanning.com.au	

Dig Site and Enquiry Details

WARNING: The map below only displays the location of the proposed dig site and does not display any asset owners' pipe or cables. The area highlighted has been used only to identify the participating asset owners, who will send information to you directly.



User Reference:	61 Mary St
Working on Behalf of:	Private
Enquiry Date:	Start Date: 18/12/2023
15/12/2023	End Date: 18/12/2023

Address:
61 Mary St
Dungog NSW 2420

Job Purpose:
Design

Onsite Activities:
Planning & Design

Location of Workplace:
Both

Location in Road:
Road, Footpath, Nature Strip

- Check that the location of the dig site is correct. If not you must submit a new enquiry.
- Should the scope of works change, or plan validity dates expire, you must submit a new enquiry.
- Do NOT dig without plans. Safe excavation is your responsibility. If you do not understand the plans or how to proceed safely, please contact the relevant asset owners.

Notes/Description of Works:
Not supplied

Your Responsibilities and Duty of Care

- The lodgement of an enquiry does not authorise the project to commence. You must obtain all necessary information from any and all likely impacted asset owners prior to excavation.
- If plans are not received within 2 working days, contact the asset owners directly & quote their Sequence No.
- ALWAYS perform an onsite inspection for the presence of assets. Should you require an onsite location, contact the asset owners directly. Please remember, plans do not detail the exact location of assets.
- Pothole to establish the exact location of all underground assets using a hand shovel, before using heavy machinery.
- Ensure you adhere to any State legislative requirements regarding Duty of Care and safe digging requirements.
- If you damage an underground asset you MUST advise the asset owner immediately.
- By using this service, you agree to Privacy Policy and the terms and disclaimers set out at www.byda.com.au
- For more information on safe excavation practices, visit www.byda.com.au

Asset Owner Details

The assets owners listed below have been requested to contact you with information about their asset locations within 2 working days. Additional time should be allowed for information issued by post. It is **your responsibility** to identify the presence of any underground assets in and around your proposed dig site. Please be aware, that not all asset owners are registered with the Before You Dig service, so it is **your responsibility** to identify and contact any asset owners not listed here directly.

** Asset owners highlighted by asterisks ** require that you visit their offices to collect plans.









Asset owners highlighted with a hash # require that you call them to discuss your enquiry or to obtain plans.

Seq. No.	Authority Name	Phone	Status
233380796	Essential Energy	13 23 91	NOTIFIED
233380797	Hunter Water Corporation	1300 657 657	NOTIFIED
233380795	NBN Co NswAct	1800 687 626	NOTIFIED
233380798	Telstra NSW Central	1800 653 935	NOTIFIED



















END OF UTILITIES LIST

Hunter Water Corporation DBYD Asset Legend







Electrical Assets

-  High Voltage
-  Low Voltage
-  Electrical Pole
-  Distribution Transformer
-  Air Break Switch
-  Circuit Breaker
-  High Voltage
-  Low Voltage



















Water Assets

-  Contol Valve
-  Hydrant Control Valve
-  Reflux Valve
-  Stop/Scour Valve
-  Tee & Stop Valve
-  Hydrant
-  Cluster Box
-  End Cap
-  Flushing Tap
-  Manhole
-  Scour
-  Water Meter
-  Water Network Structure
-  Other Main
-  Trunk Main
-  Reticulation Main
-  Water Encased Mains
-  Water Prelaid Service

























HWC Rain Gauge





-  HWC Rain Gauge
-  HWC Stream Flow Gauge
-  Radio Base
-  Weather Station
-  Piezometer
-  Bore Site

RecycledWater Assets











-  Air Valve
-  Reflux Valve Open
-  Stop Valve Open
-  RecycledWater Hydrant
-  Cluster Box
-  End Cap
-  Flushing Tap
-  Manhole
-  Scour
-  RecycledWater Meter
-  RecycledWater Network Structure
-  Other Main
-  Reticulation Main
-  Reticulation Main Encased/Conduit
-  Trunk Main
-  Trunk Main Encased/Conduit
-  RecycledWater Encased Mains
-  RecycledWater Prelaid Service

Sewer Assets

-  Air Valve
-  Stop/Butterfly/Ball Valve
-  Gate Valve
-  Manhole
-  Cap
-  Dead End
-  Flushing Tank
-  H&V Bend
-  Junction Connection
-  Outfall
-  Overflow
-  Sewer/Valve Pit
-  Tangent Point
-  Sewer Meter
-  Sewer Vent
-  Sewer Network Structure
-  Other Main
-  Gravity Main
-  Pressure/Vacuum Main
-  Effluent Main
-  Outfall
-  Overflow Main
-  Rising Main
-  Sewer Encased Mains

-  StormWater Assets
-  StormWater Network Structure
-  StormWater Mains
-  Mains Abandon

Area of Interest

-  Area of Interest
-  Easement Non HWC
-  Fence Line
-  Non-HWC Easement
-  HWC Easement
-  Parcel
-  Road
-  Water Parcels
-  Hazardous Material
-  Map Sheet Index



Before You Dig Australia (BYDA)

Location Information

Hunter Water Corporation
36 Honeysuckle Drive
NEWCASTLE NSW 2300

To:
Perception Planning - Abbie Barnfield
PO Box 107
Clarence Town NSW 2321

Enquiry Details	
Utility ID	80220
Job Number	35680298
Sequence Number	233380797
Enquiry Date	15/12/2023 07:45
Response	AFFECTED
Address	61 Mary St Dungog
Location in Road	Road, Footpath, Nature Strip
Activity	Planning and Design

Enquirer Details	
Customer ID	3410023
Contact	Abbie Barnfield
Company	Perception Planning
Email	abbie@perceptionplanning.com.au
Phone	+61499037230

Enquirer Responsibilities

HWC's provision, and your access to and use, of the data, maps and other information contained in HWC's response to your Before You Dig Australia (BYDA) enquiry (Information) are subject to the following terms and conditions and any additional disclaimers contained in HWC's response.

1. Nature of HWC's assets

You acknowledge and accept that:

- (a) water in HWC mains is under pressure and may cause injury or damage if a main is damaged;
- (b) HWC sewer mains can be under pressure and may cause injury or damage if a main is damaged;
- (c) HWC recycled water mains can be under pressure and may cause injury or damage if a main is damaged;
- (d) HWC services are laid at varying depths;
- (e) the Information does not include data related to property services;
- (f) HWC will seek recovery of repair costs if an HWC asset is damaged; and
- (g) all electrical services are to be considered live.

Accordingly, all persons must exercise extreme care and only use hand excavation until the exact location of all assets within a work area is established.

2. Your use of Information

You acknowledge and accept that:

- (a) neither HWC nor BYDA make any representation or give any guarantee, warranty or undertaking (express or implied) as to the currency, accuracy, completeness, effectiveness or reliability of the Information;
- (b) all Information is:
 - i. generated by an automated system based on the information you submit to the BYDA website and it is your responsibility to ensure that the dig site is properly defined in your enquiry;
 - ii. approximate, intended to be of general application and may not be suitable for your specific requirements;
 - iii. unsuitable for scaling purposes; and
 - iv. based on information available to HWC and may not show all existing structures. For example, the location of Private Sewer/Water Mains is the initial indicative location supplied to HWC. This may not be the current location of such mains and not all private mains have been supplied to HWC;
- (c) you must not solely rely on the Information when undertaking underground works;
- (d) all Information is provided for the sole purpose of assisting you to locate HWC assets before excavation (Permitted Purpose) and you must not copy, translate, modify, distribute or make derivative works of the Information except as directly required to achieve the Permitted Purpose;
- (e) all Information must be used and kept together;
- (f) your access to and use of the Information does not grant you any ownership of or intellectual property rights in the Information;
- (g) in identifying in the Information the presence or potential presence of hazardous or potentially hazardous materials in HWC assets, HWC is not representing or warranting that other HWC assets not identified in the Information as containing or potentially containing hazardous materials do not also contain such materials; and
- (h) in excavating and conducting underground works, you must do so having regard to the fact that asbestos cement pipelines may form part of HWC's water and sewer reticulation systems.

3. Your other obligations

You are responsible for, amongst other things:

- (a) exposing underground structures, including HWC assets, by pot-holing using hand-held tools or vacuum techniques to determine the precise location and extent of structures before any mechanical means of excavation are used;
- (b) protecting underground structures, including HWC assets, from damage and interference;
- (c) maintaining acceptable clearances between HWC assets and structures belonging to others;
- (d) ensuring that backfilling in the vicinity of HWC assets complies with HWC's requirements (as set out on HWC's website or otherwise communicated to you by HWC);
- (e) notifying HWC immediately of any damage caused or threat of damage to any HWC asset; and
- (f) ensuring that plans are approved by HWC (usually by stamping) prior to landscaping or building over or in the vicinity of any HWC asset.

Enquirer Responsibilities Continued

4. Disclaimer

While HWC takes reasonable care in providing details of its underground assets, due to changes in road and footway alignments and levels, the age and incompleteness of some records and the general nature of the Information, it is not possible to conclusively specify the location of all HWC underground assets, including pipes that contain or may contain hazardous materials.

ALL INFORMATION IS PROVIDED AS GENERAL GUIDANCE ONLY AND SHOULD NOT BE USED OR RELIED UPON IN SUBSTITUTION FOR SPECIALISED PROFESSIONAL INDEPENDENT ADVICE. YOU ACKNOWLEDGE AND AGREE THAT YOUR USE OF THE INFORMATION IS AT YOUR OWN RISK.

If you have any questions or concerns about the appropriateness, reliability or application of any Information you must seek advice from a relevantly qualified professional. Further, dealing with hazardous materials is potentially dangerous, and you must always seek advice where the Information provides that HWC's assets contain or may contain hazardous materials.

HWC makes no representation and gives no warranty or undertaking (express or implied) as to the currency, accuracy, completeness, effectiveness or reliability of the Information or that the Information can be used for any purpose in substitution for specialised, professional and independent advice.

5. Limitation of liability

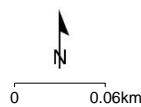
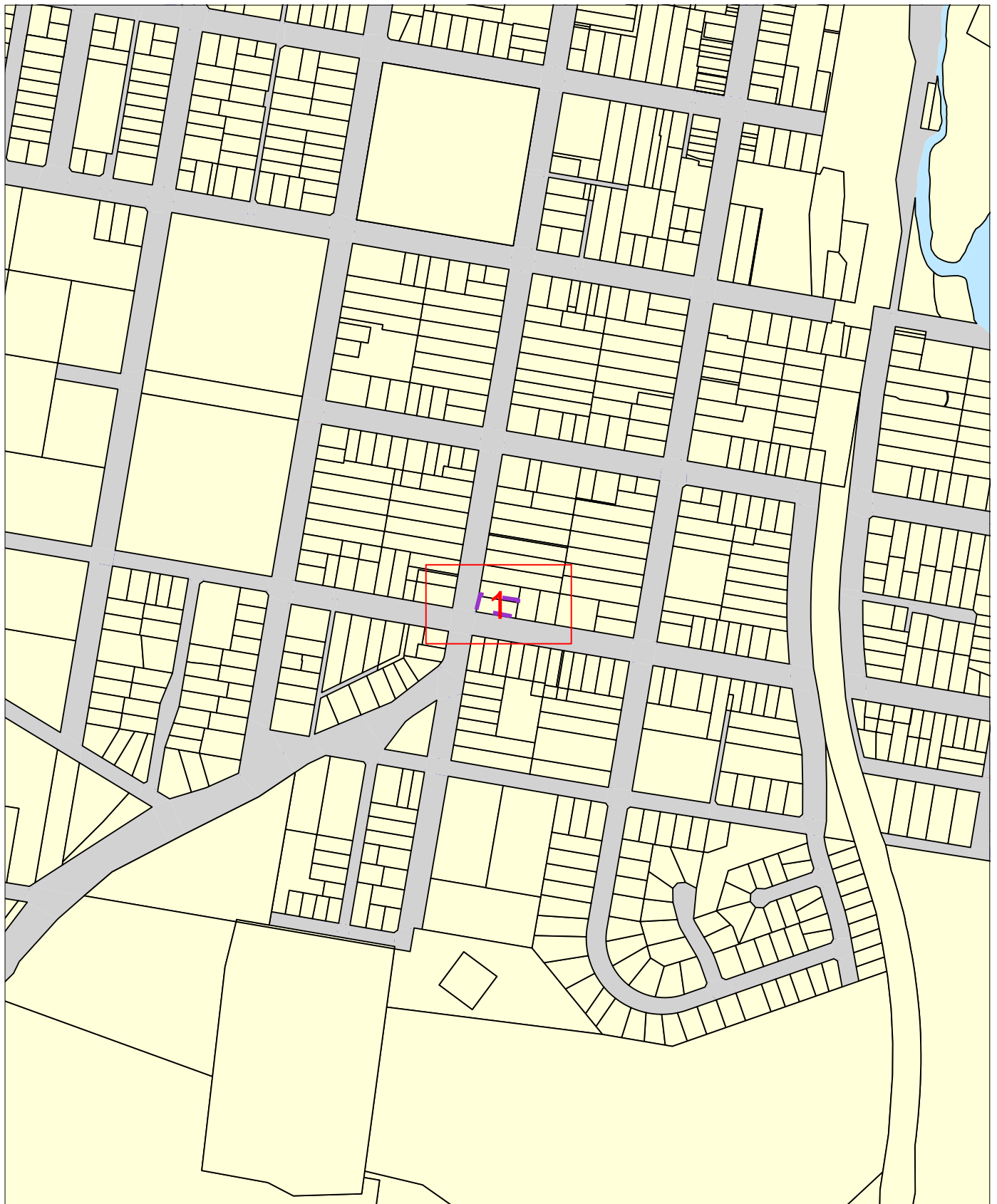
To the fullest extent permitted by law:

- (a) all conditions and guarantees concerning the Information (whether as to quality, outcome, fitness, care, skill or otherwise) expressed or implied by statute, common law, equity, trade, custom, usage or otherwise are expressly excluded and to the extent such conditions and guarantees cannot be excluded, HWC's liability is limited to either of the following (as nominated by HWC):
 - i. HWC supplying the Information to you again; or
 - ii. HWC paying you the cost of having the Information supplied to you again.
- (b) HWC is not responsible for and you release HWC from any actions, liabilities, losses, damages, costs, claims, expenses, injuries or other claims whatsoever (including loss of revenue, use, production, goodwill, profit, business, contract, anticipated savings, financing costs, increased operating costs or other purely financial, economic, special or indirect loss or damage) arising out of:
 - i. your access to or use of the Information;
 - ii. any delay in HWC providing you with Information;
 - iii. your reliance on the Information or its inability to meet your needs;
 - iv. your failure to correctly or accurately:
 - (1) submit relevant or valid data to BYDA; or
 - (2) use or interpret Information provided to you by HWC; or
 - v. any failure, interruption or corruption of any Information;
- (c) you must indemnify HWC and its employees, agents and officers from and against all actions, liabilities, losses, damages, costs, claims, expenses, injuries and other claims arising out of or in connection with HWC providing you with incorrect or incomplete Information; and you assume all risk associated with your use of BYDA and HWC's websites and you release BYDA and HWC from and against all actions, liabilities, losses, damages, costs, claims, expenses, injuries or other claims which may arise in respect of such usage.



Overview Map

Sequence No: 233380797
61 Mary St Dungog

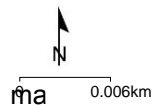


LEGEND:



Map 1

Sequence No: 233380797



THIS PLAN IS NOT TO BE USED FOR CONVEYANCING

THIS INFORMATION IS VALID FOR 30 DAYS FROM THE DATE OF ISSUE

SEWER/WATER/RECYCLED WATER/
ELECTRICAL - UTILITY DATA
© HUNTER WATER CORPORATION 2019

SERVICE LOCATIONS ARE APPROXIMATE.
HAND DIG UNTIL ACTUAL LOCATIONS ARE IDENTIFIED.
PROPERTY SERVICES ARE NOT SHOWN.

ANY INFORMATION ON THIS PLAN MAY NOT BE UP TO DATE
AND THE CORPORATION ACCEPTS NO RESPONSIBILITY FOR
ITS ACCURACY.

CADASTRAL DATA © Department Finance, Services & Innovation
[Nov 2017]



CABLE/PIPE LOCATION

Assets were found in the search area

COMPANY NAME:	Perception Planning
ATTENTION:	Abbie Barnfield
SEARCH LOCATION:	61 Mary St Dungog NSW 2420
SEQUENCE NO:	233380796
DATE:	Friday, 15 December 2023

Provision of Plans:

Please find enclosed plans depicting approximate locations of **Essential Energy** assets in the search location. **The excavator must not assume that there may not be assets owned by other network operators in the search location.**

Underground assets searched for	Underground assets found
Essential Energy Electrical	<input checked="" type="checkbox"/>
Essential Energy Water & Sewerage	<input type="checkbox"/>

Plans are updated from time to time to record changes to underground assets and may be updated by Essential Energy without notice. In the event that excavation does not commence within 28 days of receipt of a plan, a new plan should be obtained.

The excavator must retain the plans on site for the duration of the works.

The excavator shall report all damage made to Essential Energy assets immediately. Note that damage includes gouges, dents, holes and gas escapes.

**IN CASE OF EMERGENCY OR TO REPORT DAMAGE:
PHONE 13 20 80**

DISCLAIMER

Please be aware that plans may **not** reflect alterations to surface levels or the position of roads, buildings, fences etc. **Cable and pipe locations are approximate** and the plans are **not** suitable for scaling purposes. *Essential Energy does not retain plans for privately-owned underground electrical or water & sewerage assets located on private property. Privately-owned underground electrical assets located on private property are the responsibility of the owner.*

The plans have been prepared for Essential Energy's sole use and benefit. **Essential Energy cannot and does not warrant the accuracy or completeness of the plans.** Essential Energy supplies them at no cost with the object of reducing the serious risk of unintentional damage being caused to its cables and pipes. **Essential Energy does not accept any responsibility for any omissions, inaccuracies or errors in the plans, or any reliance place on the material. Any reliance placed on any plan provided in response to your request is at your own risk.**



Essential Energy retains all intellectual and industrial property rights which exists or may exist in or with respect to the plan(s). The material provided is not to be copied or distributed beyond you.

You release Essential Energy from and against all claims, demands, actions and proceedings arising out of or in any way related to the use of the provided material.

Location of Assets on Site:

The plans indicate only that cables and pipes may exist in the general vicinity – they do not pinpoint the exact location of the cables and pipes.

If it is found that the location of cables or pipes on the plans can be improved, please notify Essential Energy on 13 23 91 (or fax 1800 354 636).

All individuals have a duty of care they must observe when working in the vicinity of underground cables and pipes. It is the **excavator's responsibility to visually expose the underground cables and pipes manually, ie. by using hand-held tools and non-destructive pot-holing techniques prior to any mechanical excavation**. The excavator will be held responsible for all damage caused to the Essential Energy network or cables and pipes, and for the costs associated with the repair of any such damage. The excavator will also be held responsible for all damage caused to any persons.

When digging in the vicinity of underground assets, persons should observe the requirements of the applicable Codes of Practice published by the NSW Work Cover Authority or Safe Work Australia, and any amendments from time to time by the Authorities, including although not limited to:

- Excavation Work
- Managing Electrical Risks in the workplace
- How to manage and control asbestos in the workplace

(Please refer to <https://www.workcover.nsw.gov.au/law-and-policy/legislation-and-codes/codes-of-practice>).

When digging in the vicinity of **electrical assets** persons should observe the requirements of the **Electricity Supply Act 1995**.

Persons excavating near live underground electrical reticulation and/or earthing cables **must exercise extreme caution at all times and adhere to the requirements of Essential Energy's Electrical Safety Rules**. (These are available on our website: <http://www.essentialenergy.com.au/content/safety-community> and include

- **Work near Essential Energy's Underground Assets:**
<http://www.essentialenergy.com.au/asset/cms/pdf/contestableWorks/CEOP8041.pdf> , and
- **Asbestos Fact Sheet:**
<http://www.essentialenergy.com.au/asset/cms/pdf/safety/AsbestosFactSheet.pdf>

In some situations these procedures call for work to be performed by authorised staff.

Should there be any doubt as to the exact location of any underground electrical assets, and the potential for conflict with live underground cables caused by excavation at your work site, you should contact

13 23 91 to arrange for an on-site visit by an Essential Energy representative. No construction or mechanical excavation work is to commence prior to this on-site visit and approval being obtained.

When digging in the vicinity of **water or sewer assets** persons should observe the requirements of the **Water Management Act 2000**.


Should there be any doubt as to the exact location of any underground water and sewer assets, and the potential for conflict with underground water and sewer pipes caused by excavation at your work site, you should contact **13 23 91** to arrange for an on-site visit. No construction or excavation work is to commence prior to this on-site visit and approval being obtained.

Prior Notification:

Please note that for excavation depths greater than 250mm near power poles and stays you should allow for **advance notice** in your construction program to permit Essential Energy time to allocate the necessary field resources to carry out the inspection at the site a **minimum of fourteen (14) working days prior to work commencing**. This service may incur a fee and this can be negotiated with the local Area Coordinator at the time of making the appointment. Failure to give reasonable notice to the local Area Coordinator may result in disruption to Essential Energy's planned works program in the district and could incur an extra charge over and above the normal rate for this service.

For further information please call 13 23 91.

To: Abbie Barnfield
Phone: Not Supplied
Fax: Not Supplied
Email: abbie@perceptionplanning.com.au

Dial before you dig Job #:	35680298	
Sequence #	233380795	
Issue Date:	14/12/2023	
Location:	61 Mary St , Dungog , NSW , 2420	

Information

The area of interest requested by you contains one or more assets.

nbn™ Assets	Search Results
Communications	Asset identified
Electricity	No assets

In this notice **nbn™ Facilities** means *underground fibre optic, telecommunications and/or power facilities, including but not limited to cables, owned and controlled by nbn™*

Location of nbn™ Underground Assets

We thank you for your enquiry. In relation to your enquiry at the above address:

- **nbn's** records indicate that there **ARE nbn™** Facilities in the vicinity of the location identified above ("Location").
- **nbn** indicative plan/s are attached with this notice ("Indicative Plans").
- The Indicative Plan/s show general depth and alignment information only and are not an exact, scale or accurate depiction of the location, depth and alignment of **nbn™** Facilities shown on the Plan/s.
- In particular, the fact that the Indicative Plans show that a facility is installed in a straight line, or at uniform depth along its length cannot be relied upon as evidence that the facility is, in fact, installed in a straight line or at uniform depth.
- You should read the Indicative Plans in conjunction with this notice and in particular, the notes below.
- You should note that, at the present time, the Indicative Plans are likely to be more accurate in showing location of fibre optics and telecommunications cables than power cables. There may be a variation between the line depicted on the Indicative Plans and the location of any power cables. As such, consistent with the notes below, particular care must be taken by you to make your own enquiries and investigations to precisely locate any power cables and manage the risk arising from such cables accordingly.
- The information contained in the Indicative Plan/s is valid for 28 days from the date of issue set out above. You are expected to make your own inquiries and perform your own investigations (including engaging appropriately qualified plant locators, e.g DBYD Certified Locators, at your cost to locate **nbn™** Facilities during any activities you carry out on site).

We thank you for your enquiry and appreciate your continued use of the Dial Before You Dig Service. For any enquiries related to moving assets or Planning and Design activities, please visit the **nbn Commercial Works** website to complete the online application form. If you are planning to excavate and require further information, please email dbyd@nbnc.com.au or call 1800 626 329.

Notes:

1. You are now aware that there are **nbn™** Facilities in the vicinity of the above property that could be damaged as a result activities carried out (or proposed to be carried out) by you in the vicinity of the Location.
2. You should have regard to section 474.6 and 474.7 of the *Criminal Code Act 1995* (CoA) which deals with the consequences of interfering or tampering with a telecommunications facility. Only persons authorised by **nbn** can interact with **nbn's** network facilities.
3. Any information provided is valid only for **28 days** from the date of issue set out above.

Referral Conditions

The following are conditions on which **nbn** provides you with the Indicative Plans. By accepting the plans, you are agreeing to these conditions. These conditions are in addition, and not in replacement of, any duties and obligations you have under applicable law.

1. **nbn** does not accept any responsibility for any inaccuracies of its plans including the Indicative Plans. You are expected to make your own inquiries and perform your own investigations (including engaging appropriately qualified plant locators, e.g DBYD Certified Locators, at your cost to locate **nbn™** Facilities during any activities you carry out on site).
2. You acknowledge that **nbn** has specifically notified you above that the Indicative Plans are likely to be more accurate in showing location of fibre optics and telecommunications cables than power cables. There may be a variation between the line depicted on the Indicative Plans and the location of any power cables.
3. You should not assume that **nbn™** Facilities follow straight lines or are installed at uniform depths

along their lengths, even if they are indicated on plans provided to you. Careful onsite investigations are essential to locate the exact position of cables.

4. In carrying out any works in the vicinity of **nbn**™ Facilities, you must maintain the following minimum clearances:
 - 300mm when laying assets inline, horizontally or vertically.
 - 500mm when operating vibrating equipment, for example: jackhammers or vibrating plates.
 - 1000mm when operating mechanical excavators.
 - Adherence to clearances as directed by other asset owner's instructions and take into account any uncertainty for power cables.
5. You are aware that there are inherent risks and dangers associated with carrying out work in the vicinity of underground facilities (such as **nbn**™ fibre optic, copper and coaxial cables, and power cable feed to **nbn**™ assets). Damage to underground electric cables may result in:
 - Injury from electric shock or severe burns, with the possibility of death.
 - Interruption of the electricity supply to wide areas of the city.
 - Damage to your excavating plant.
 - Responsibility for the cost of repairs.
6. You must take all reasonable precautions to avoid damaging **nbn**™ Facilities. These precautions may include but not limited to the following:
 - All excavation sites should be examined for underground cables by careful hand excavation. Cable cover slabs if present must not be disturbed. Hand excavation needs to be undertaken with extreme care to minimise the likelihood of damage to the cable, for example: the blades of hand equipment should be aligned parallel to the line of the cable rather than digging across the cable.
 - If any undisclosed underground cables are located, notify **nbn** immediately.
 - All personnel must be properly briefed, particularly those associated with the use of earth-moving equipment, trenching, boring and pneumatic equipment.
 - The safety of the public and other workers must be ensured.
 - All excavations must be undertaken in accordance with all relevant legislation and regulations.
7. You will be responsible for all damage to **nbn**™ Facilities that are connected whether directly, or indirectly with work you carry out (or work that is carried out for you or on your behalf) at the Location. This will include, without limitation, all losses expenses incurred by **nbn** as a result of any such damage.
8. You must immediately report any damage to the **nbn**™ network that you are/become aware of. Notification may be by telephone - 1800 626 329.
9. Except to the extent that liability may not be capable of lawful exclusion, **nbn** and its servants and agents and the related bodies corporate of **nbn** and their servants and agents shall be under no liability whatsoever to any person for any loss or damage (including indirect or consequential loss or damage) however caused (including, without limitation, breach of contract negligence and/or breach of statute) which may be suffered or incurred from or in connection with this information sheet or any plans (including Indicative Plans) attached hereto. Except as expressly provided to the contrary in this information sheet or the attached plans (including Indicative Plans), all terms, conditions, warranties, undertakings or representations (whether expressed or implied) are excluded to the fullest extent permitted by law.

All works undertaken shall be in accordance with all relevant legislations, acts and regulations applicable to the particular state or territory of the Location. The following table lists all relevant documents that shall be considered and adhered to.

State/Territory	Documents
National	Work Health and Safety Act 2011
	Work Health and Safety Regulations 2011
	Safe Work Australia - Working in the Vicinity of Overhead and Underground Electric Lines (Draft)

	Occupational Health and Safety Act 1991
NSW	Electricity Supply Act 1995
	Work Cover NSW - Work Near Underground Assets Guide
	Work Cover NSW - Excavation Work: Code of Practice
VIC	Electricity Safety Act 1998
	Electricity Safety (Network Asset) Regulations 1999
QLD	Electrical Safety Act 2002
	Code of Practice for Working Near Exposed Live Parts
SA	Electricity Act 1996
TAS	Tasmanian Electricity Supply Industry Act 1995
WA	Electricity Act 1945
	Electricity Regulations 1947
NT	Electricity Reform Act 2005
	Electricity Reform (Safety and Technical) Regulations 2005
ACT	Electricity Act 1971

Thank You,


nbn DBYD

Date: 14/12/2023

This document is provided for information purposes only. This document is subject to the information classification set out on this page. If no information classification has been included, this document must be treated as UNCLASSIFIED, SENSITIVE and must not be disclosed other than with the consent of nbn co. The recipient (including third parties) must make and rely on their own inquiries as to the currency, accuracy and completeness of the information contained herein and must not use this document other than with the consent of nbn co.

Copyright © 2021 nbn co Limited. All rights reserved.

To: Abbie Barnfield
Phone: Not Supplied
Fax: Not Supplied
Email: abbie@perceptionplanning.com.au

Dial before you dig Job #:	35680298	 DIAL BEFORE YOU DIG www.1100.com.au
Sequence #	233380795	
Issue Date:	14/12/2023	
Location:	61 Mary St , Dungog , NSW , 2420	

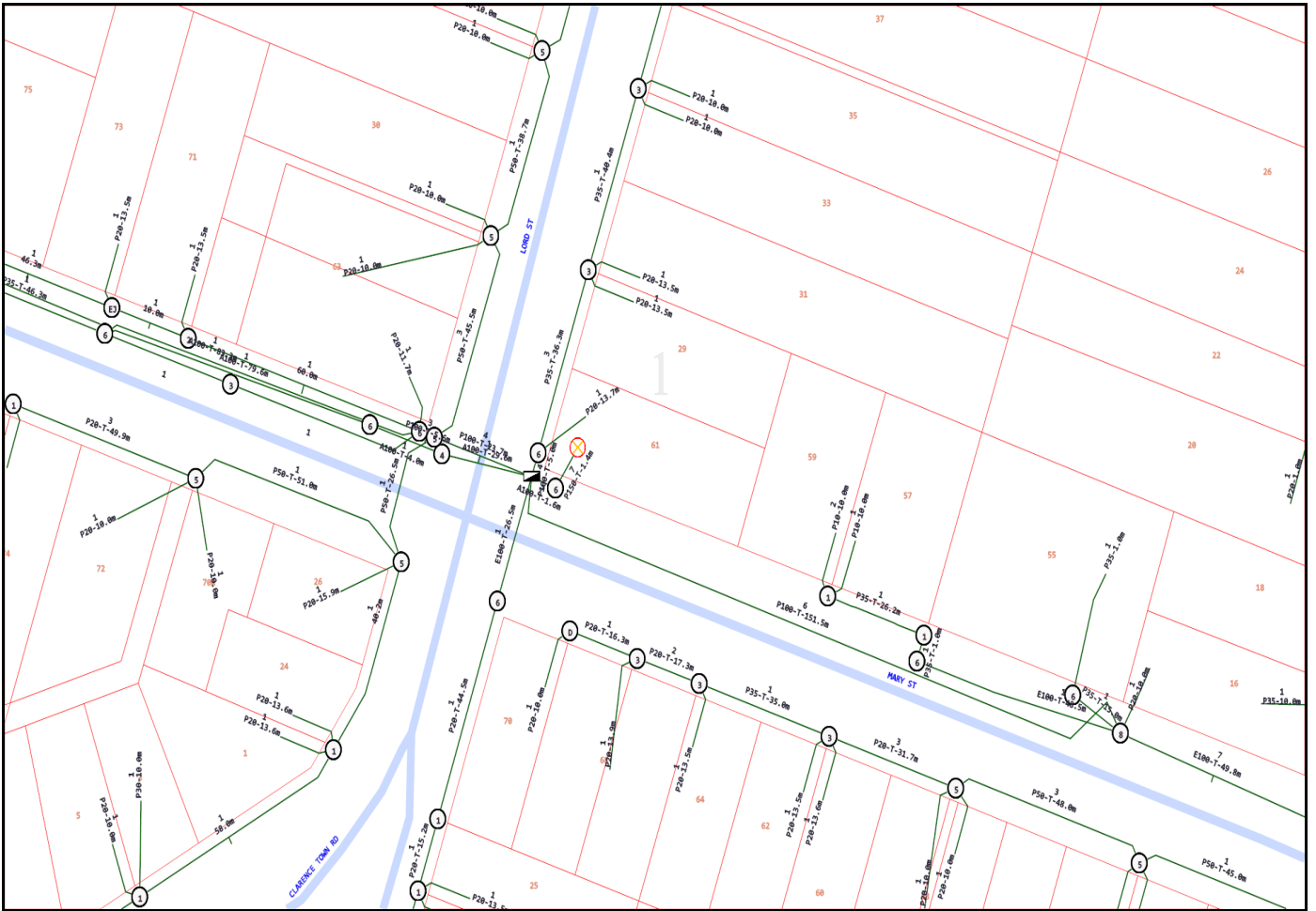
Indicative Plans



LEGEND



	Parcel and the location
	Pit with size "5"
	Power Pit with size "2E". Valid PIT Size: e.g. 2E, 5E, 6E, 8E, 9E, E, null.
	Manhole
	Pillar
	Cable count of trench is 2. One "Other size" PVC conduit (PO) owned by Telstra (-T-), between pits of sizes, "5" and "9" are 25.0m apart. One 40mm PVC conduit (P40) owned by NBN, between pits of sizes, "5" and "9" are 20.0m apart.
	2 Direct buried cables between pits of sizes, "5" and "9" are 10.0m apart.
	Trench containing any INSERVICE/CONSTRUCTED (Copper/RF/Fibre) cables.
	Trench containing only DESIGNED/PLANNED (Copper/RF/Fibre/Power) cables.
	Trench containing any INSERVICE/CONSTRUCTED (Power) cables.
	Road and the street name "Broadway ST"
Scale	0 20 40 60 Meters 1:2000 1 cm equals 20 m



Emergency Contacts

You must immediately report any damage to the **nbn™** network that you are/become aware of. Notification may be by telephone - 1800 626 329.



OPENING ELECTRONIC MAP ATTACHMENTS -

Telstra Cable Plans are generated automatically in either PDF or DWF file types dependant on the site address and the size of area selected. You may need to download and install free viewing software from the internet e.g.



PDF Map Files (max size A3)

Adobe Acrobat Reader (<http://get.adobe.com/reader/>),



DWF Map Files (all sizes over A3)

Autodesk Viewer (Browser) (<https://viewer.autodesk.com/>) or

Autodesk Design Review (<http://usa.autodesk.com/design-review/>) for DWF files.
(Windows)



Telstra BYDA map related enquiries

email - Telstra.Plans@team.telstra.com

1800 653 935 (AEST Business Hours only)



REPORT ANY DAMAGE TO THE TELSTRA NETWORK IMMEDIATELY

Report online - <https://www.telstra.com.au/forms/report-damage-to-telstra-equipment>

Ph: 13 22 03

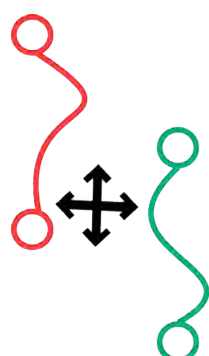
If you receive a message asking for a phone or account number say:

"I don't have one" then say "Report Damage" then press 1 to speak to an operator.



Telstra New Connections / Disconnections

13 22 00



Telstra asset relocation enquiries: 1800 810 443 (AEST business hours only).

NetworkIntegrity@team.telstra.com

<https://www.telstra.com.au/consumer-advice/digging-construction>




DBYD Certification

Certified Locating Organisation (CLO)

<https://dbydlocator.com/certified-locating-organisation/>

Please refer to attached Accredited Plant Locator.pdf



Telstra Smart Communities

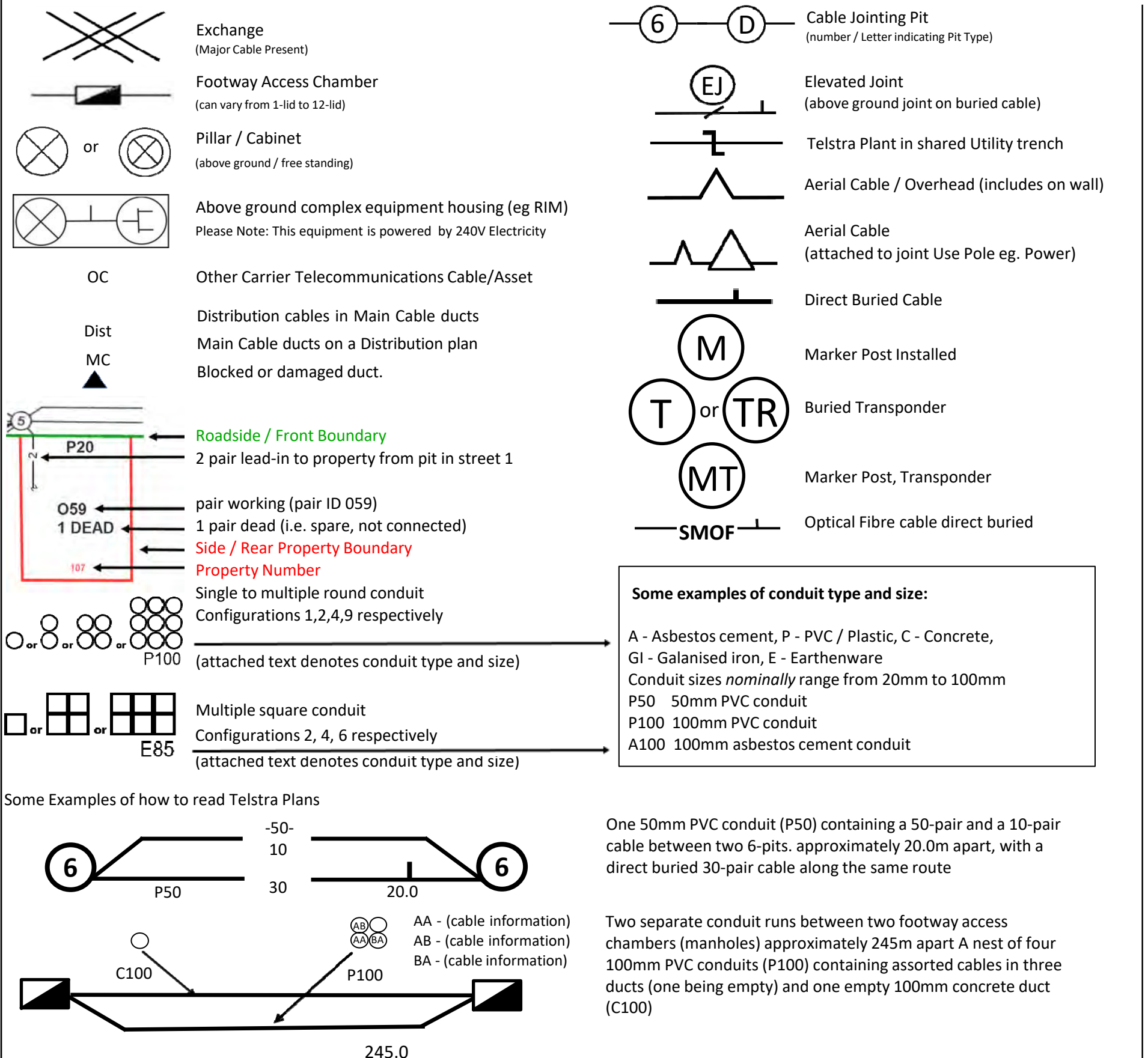
Information for new developments (developers, builders, homeowners)

<https://www.telstra.com.au/smart-community>

LEGEND



For more info contact a [Certified Locating Organisation](#) or Telstra Plan Services 1800 653 935



WARNING: Telstra plans and location information conform to Quality Level 'D' of the Australian Standard AS 5488 - Classification of Subsurface Utility Information. As such, Telstra supplied location information is indicative only. Spatial accuracy is not applicable to Quality Level D. Refer to AS 5488 for further details. Telstra does not warrant or hold out that its plans are accurate and accepts no responsibility for any inaccuracy shown on the plans. FURTHER ON SITE INVESTIGATION IS REQUIRED TO VALIDATE THE EXACT LOCATION OF TELSTRA PLANT PRIOR TO COMMENCING CONSTRUCTION WORK. A plant location service is an essential part of the process to validate the exact location of Telstra assets and to ensure the assets are protected during construction works. The exact position of Telstra assets can only be validated by physically exposing them. Telstra will seek compensation for damages caused to its property and losses caused to Telstra and its customers.


```
PIUT MB (AA)
;PIUT MB (AA)
) CPFUT MBHJ (AA)

(AA)
```



c1:M1-200
c2:M1-50

```
.40 CPIUT      (AA)
0.40 CPFUT MBHJ <- (AA)
```

```
c1:M1-100      100
c1:M101-200    100
c2:M1-50       50/0.9
```

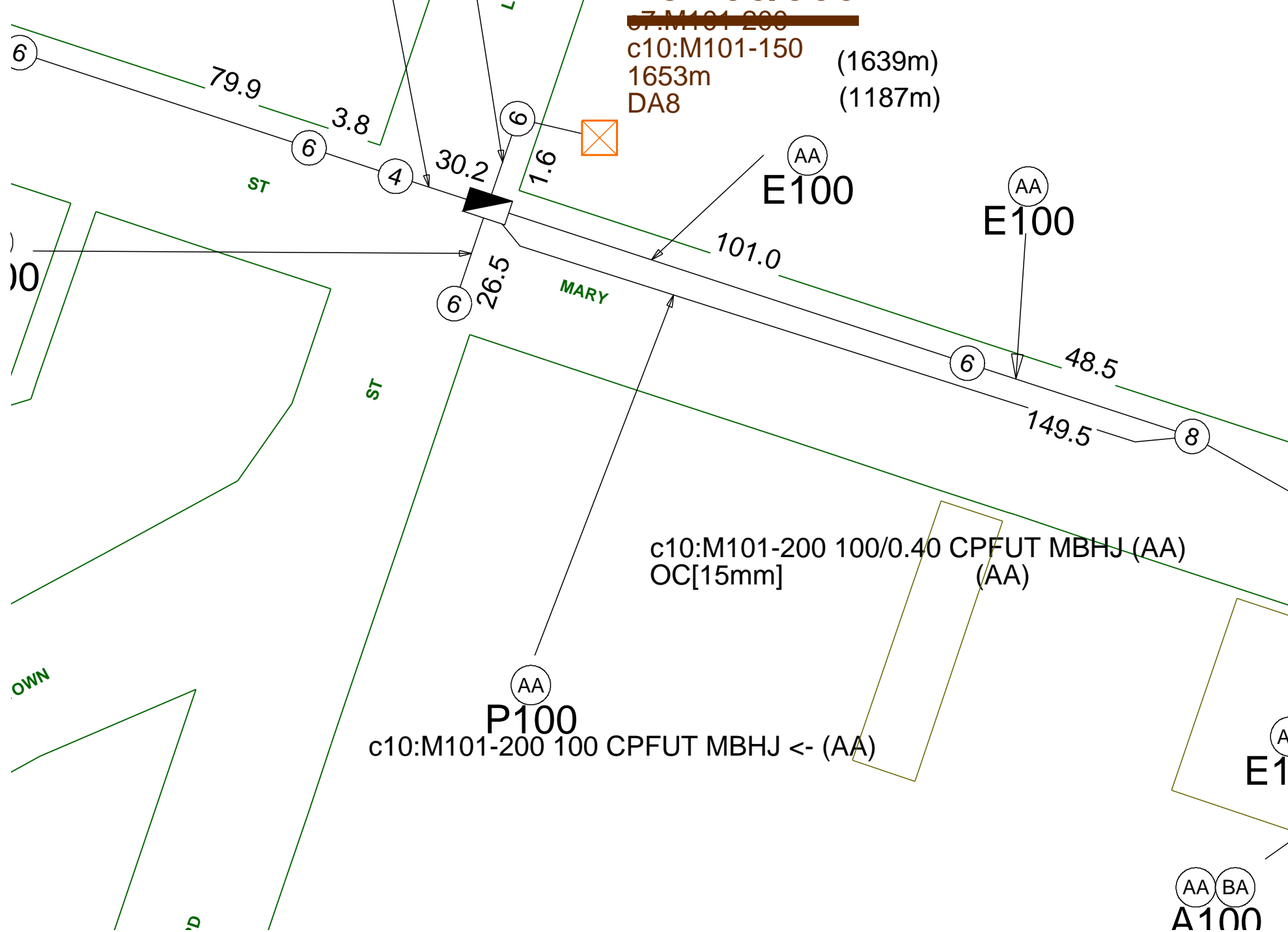
) 150/0.40 CPIUT (AA)

c7:51-200 0.64 1639m
c10:M101-150 0.40 123m

c1:M1-100 100 CP
c1:M101-200 100 C
c2:M1-50 50/0.90 CF

P8 200/900

c10:M101-150 (1639m)
1653m
DA8 (1187m)



Report Damage: <https://service.telstra.com.au/customer/general/forms/report-damage-to-telstra-equipment>
Ph - 13 22 03
Email - Telstra.Plans@team.telstra.com
Planned Services - ph 1800 653 935 (AEST bus hrs only) General Enquiries

Sequence Number: 233380798

Please read Duty of Care prior to any excavating

TELSTRA LIMITED A.C.N. 086 174 781

Generated On 15/12/2023 08:51:34

WARNING

Telstra plans and location information conform to Quality Level "D" of the Australian Standard AS 5488-Classification of Subsurface Utility Information.

As such, Telstra supplied location information is indicative only. Spatial accuracy is not applicable to Quality Level D.

As such, Telstra supplied location information is indicative only. Spatial accuracy is not applicable to Quality Level 2. Refer to AS 5488 for further details. The exact position of Telstra assets can only be validated by physically exposing it.

Telstra does not warrant or hold out that its plans are accurate and accepts no responsibility for any inaccuracy.

Further on site investigation is required to validate the exact location of Telstra plant prior to commencing construction work.

A Certified Locating Organisation is an essential part of the process to validate the exact location of Telstra assets and to ensure the asset is protected during construction works.

See the Steps- Telstra Duty of Care that was provided in the email response.